

## Appendix 2: Existing Shopping Centres - S1, S3, S5, S6

A2.1 City Centre

### District Centres

A2.2 Heavitree

A2.3 St Thomas

A2.4 Topsham

### Local Centres

A2.5 Sidwell Street/ Blackboy Road

A2.6 Mount Pleasant

A2.7 Magdalen Road

A2.8 Countess Wear (Topsham Road)

A2.9 Beacon Lane

A2.10 Polsloe Bridge

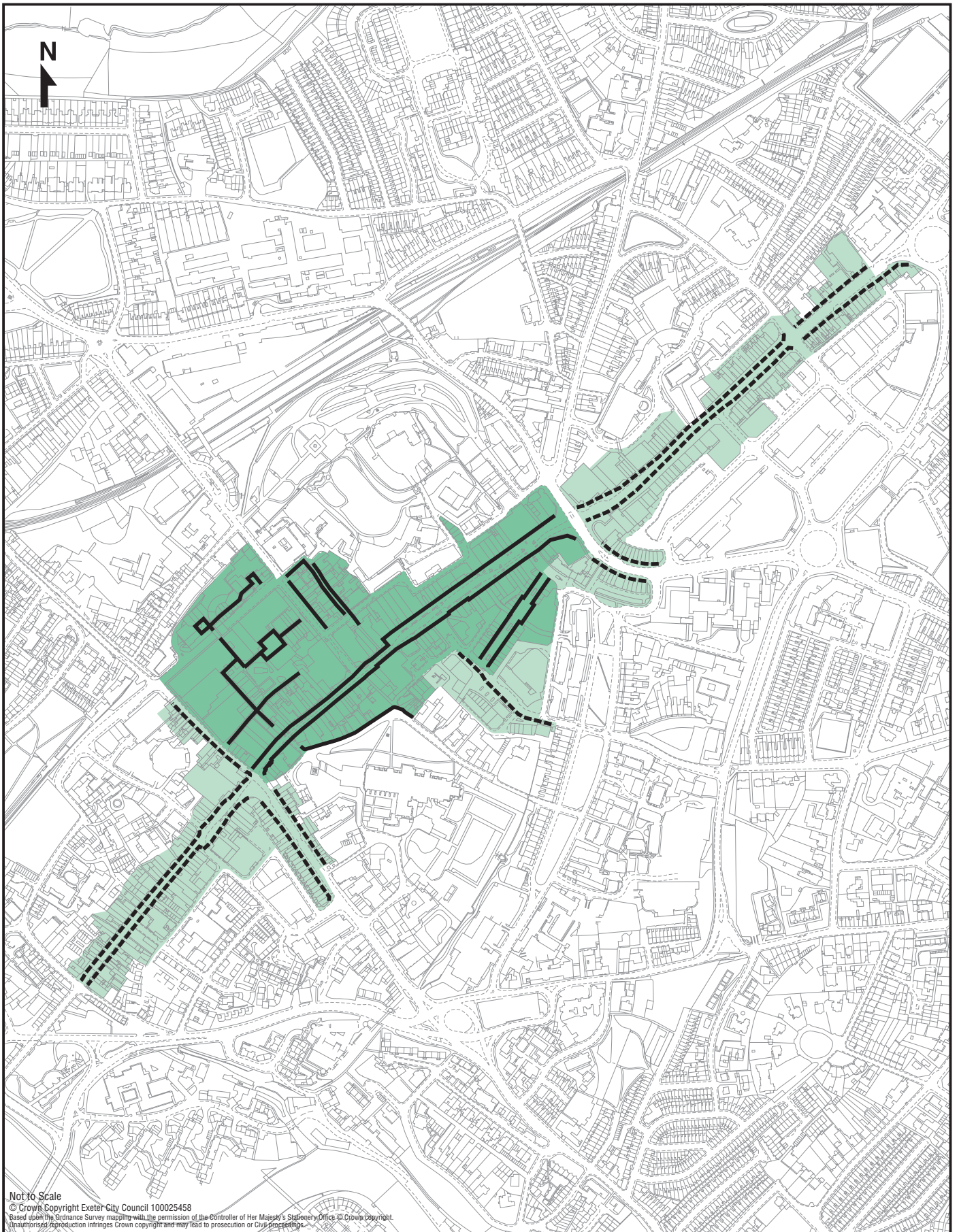
A2.11 Pinhoe

A2.12 Whipton

A2.13 Exwick Road/Winchester Avenue

A2.14 Isleworth Road





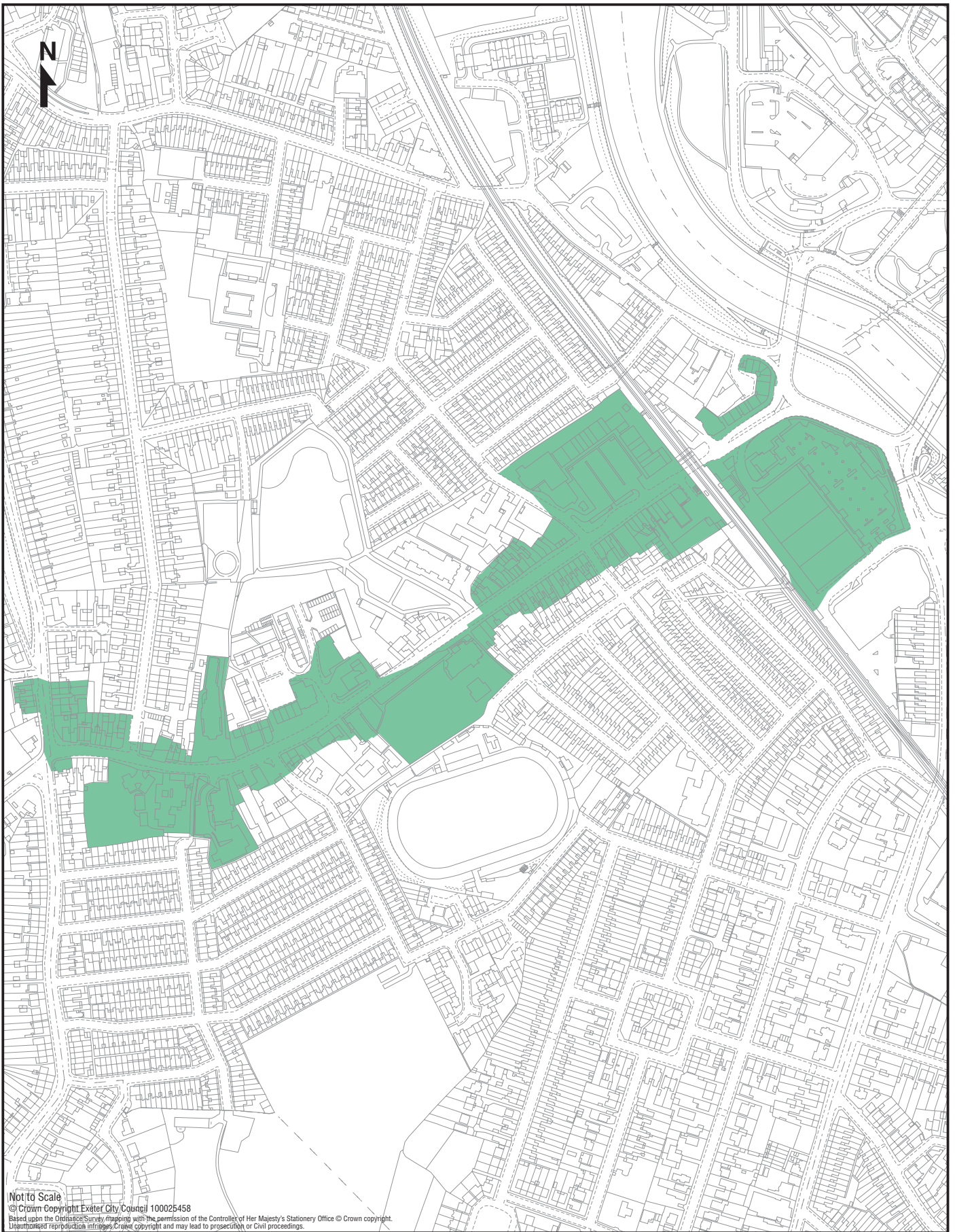
## A2.1: City Centre

- Primary Shopping Area S1, S3, S5, S6
- Secondary Shopping Area S1, S3, S5

- Primary Shopping Frontage
- Secondary Shopping Frontage

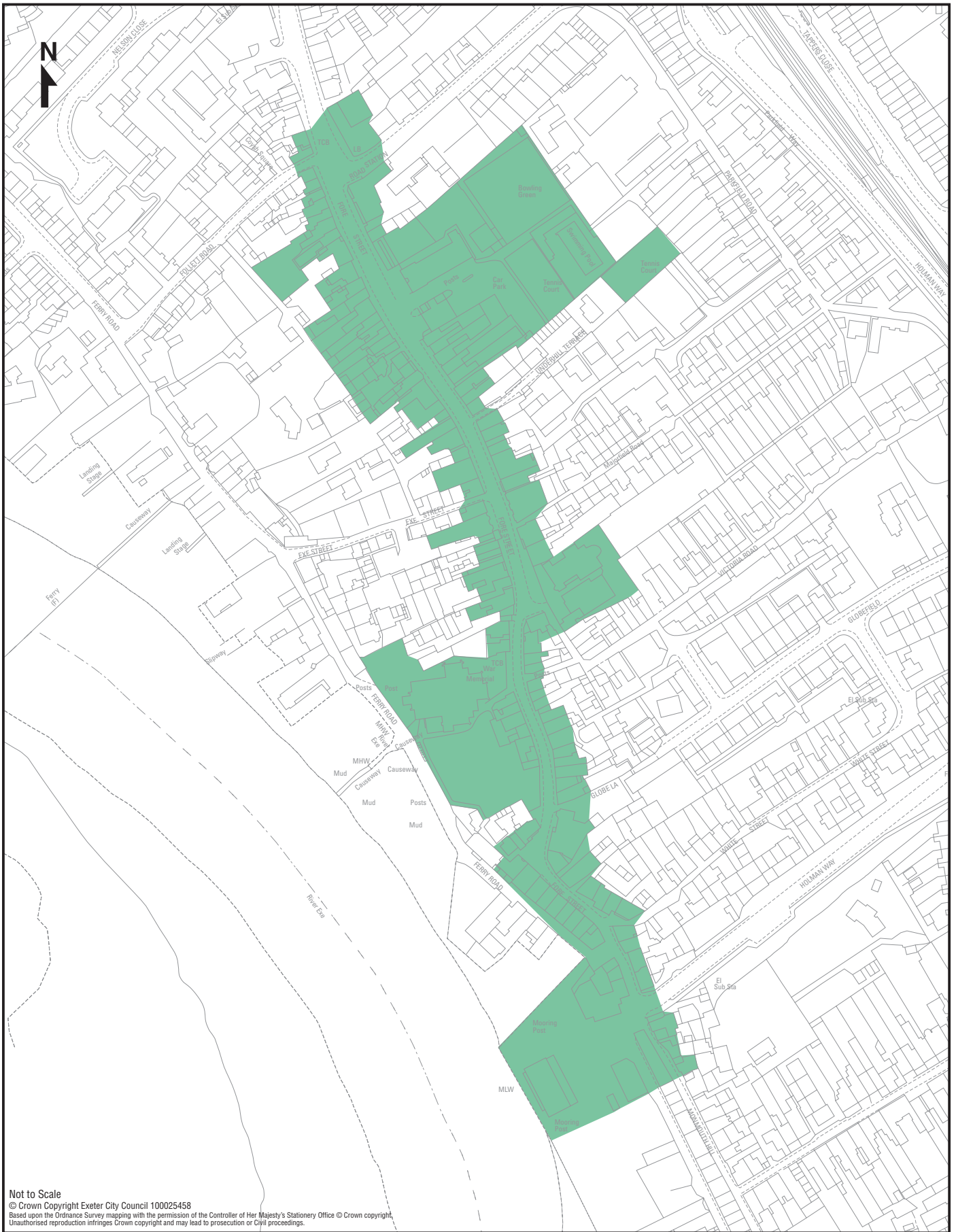


A2.2: Heavitree District Centre S1, S3, S5



Not to Scale  
© Crown Copyright Exeter City Council 100025458  
Based upon the Ordnance Survey mapping with the permission of the Controller of Her Majesty's Stationery Office © Crown copyright.  
Unauthorised reproduction infringes Crown copyright and may lead to prosecution or civil proceedings.

A2.3: St Thomas District Centre S1, S3, S5



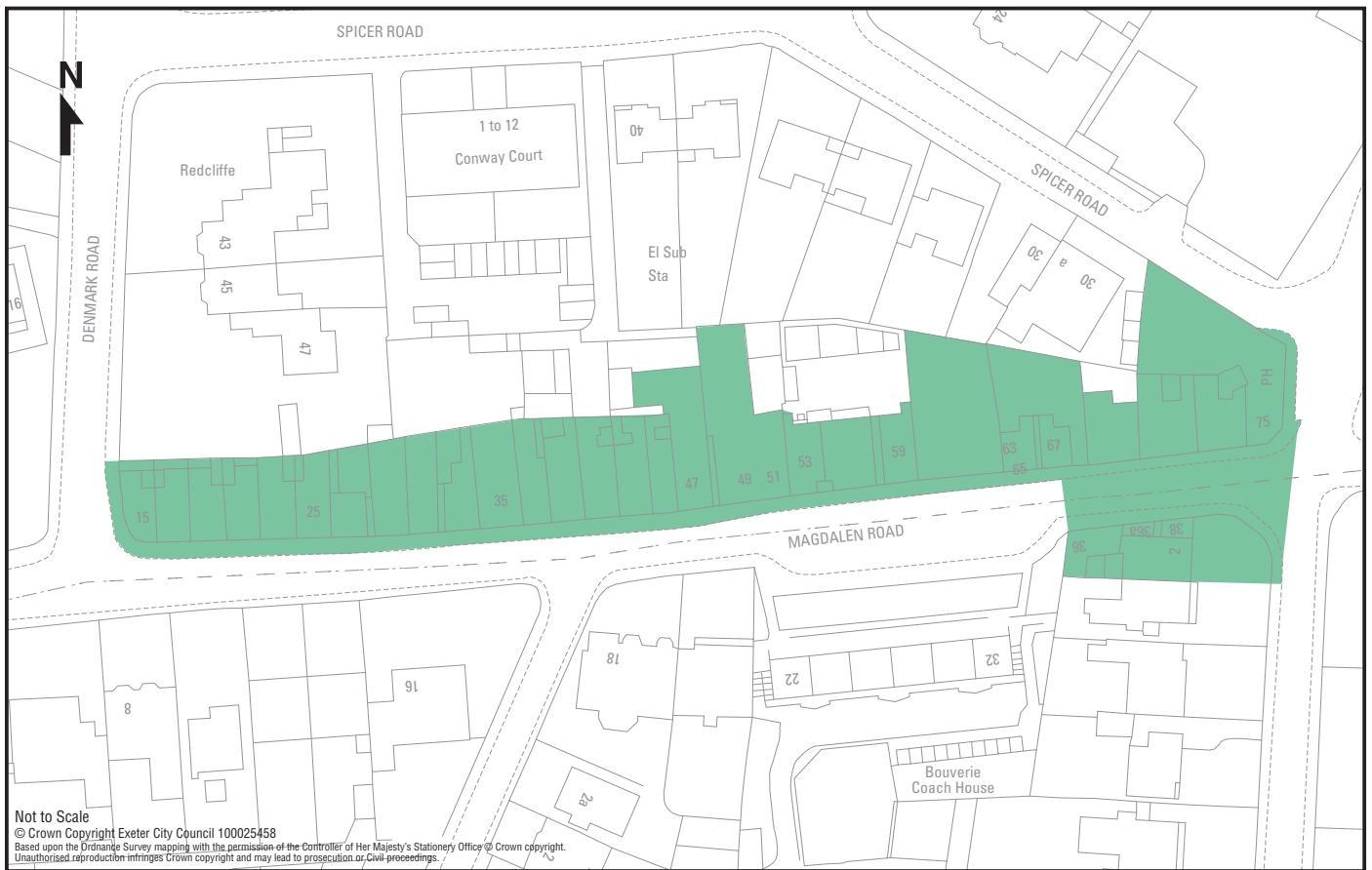
A2.4: Topsham District Centre S1, S3, S5



A2.5: Sidwell Street / Blackboy Road Local Centre S1, S3, S5



A2.6: Mount Pleasant Local Centre S1, S3, S5

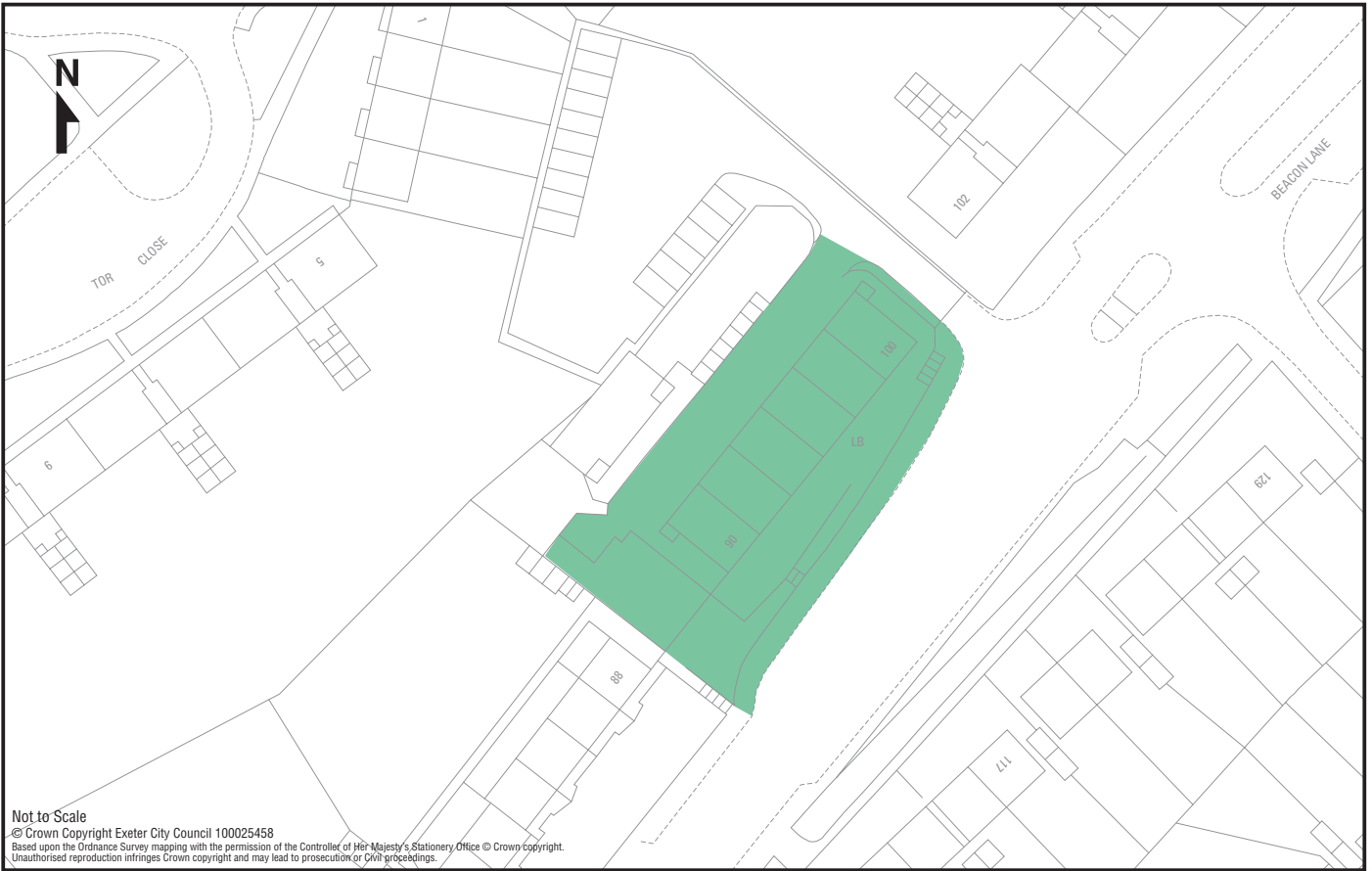


A2.7: Magdalen Road Local Centre S1, S3, S5

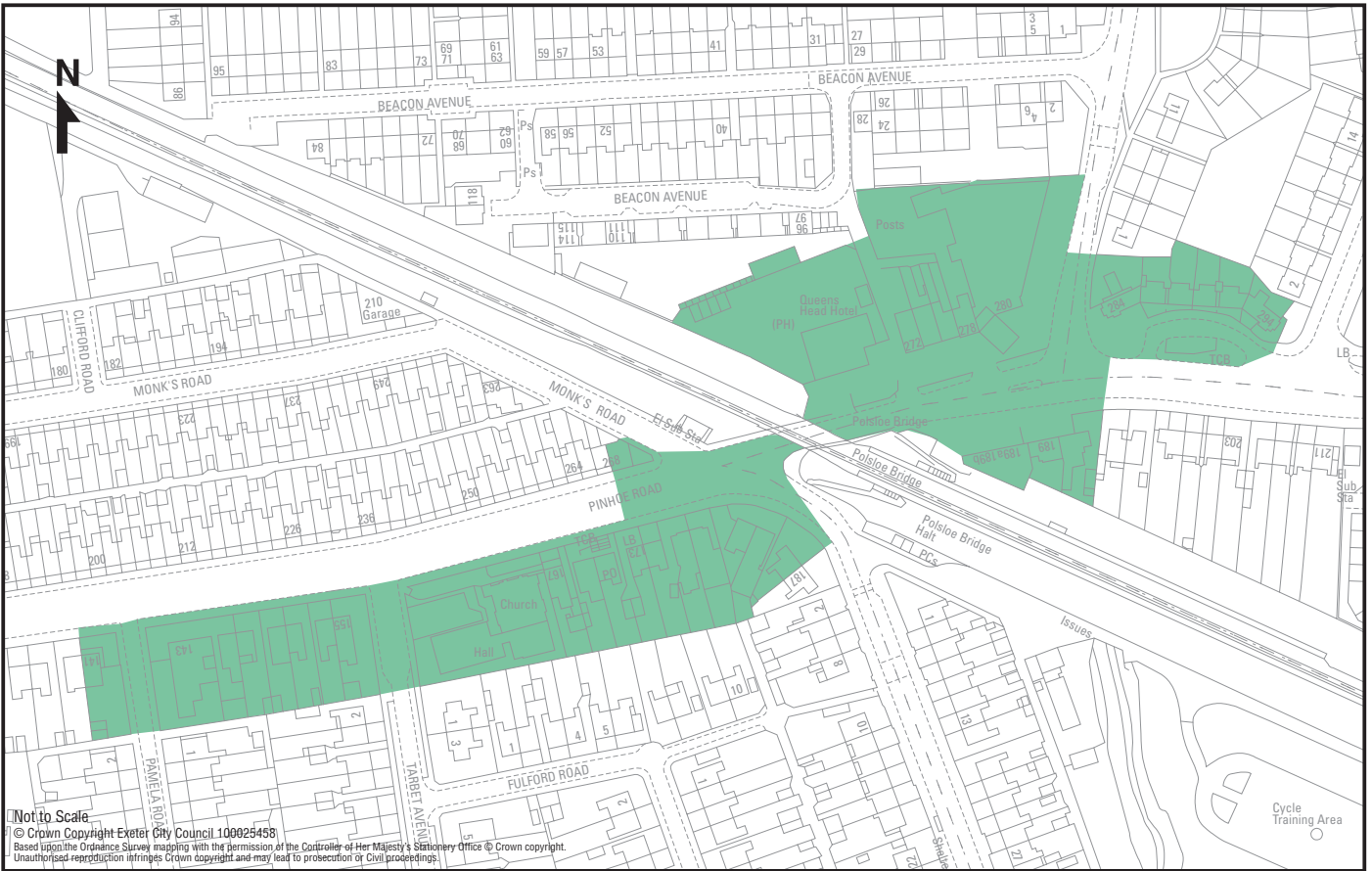


A2.8: Countess Wear (Topsham Road) Local Centre S1, S3, S5

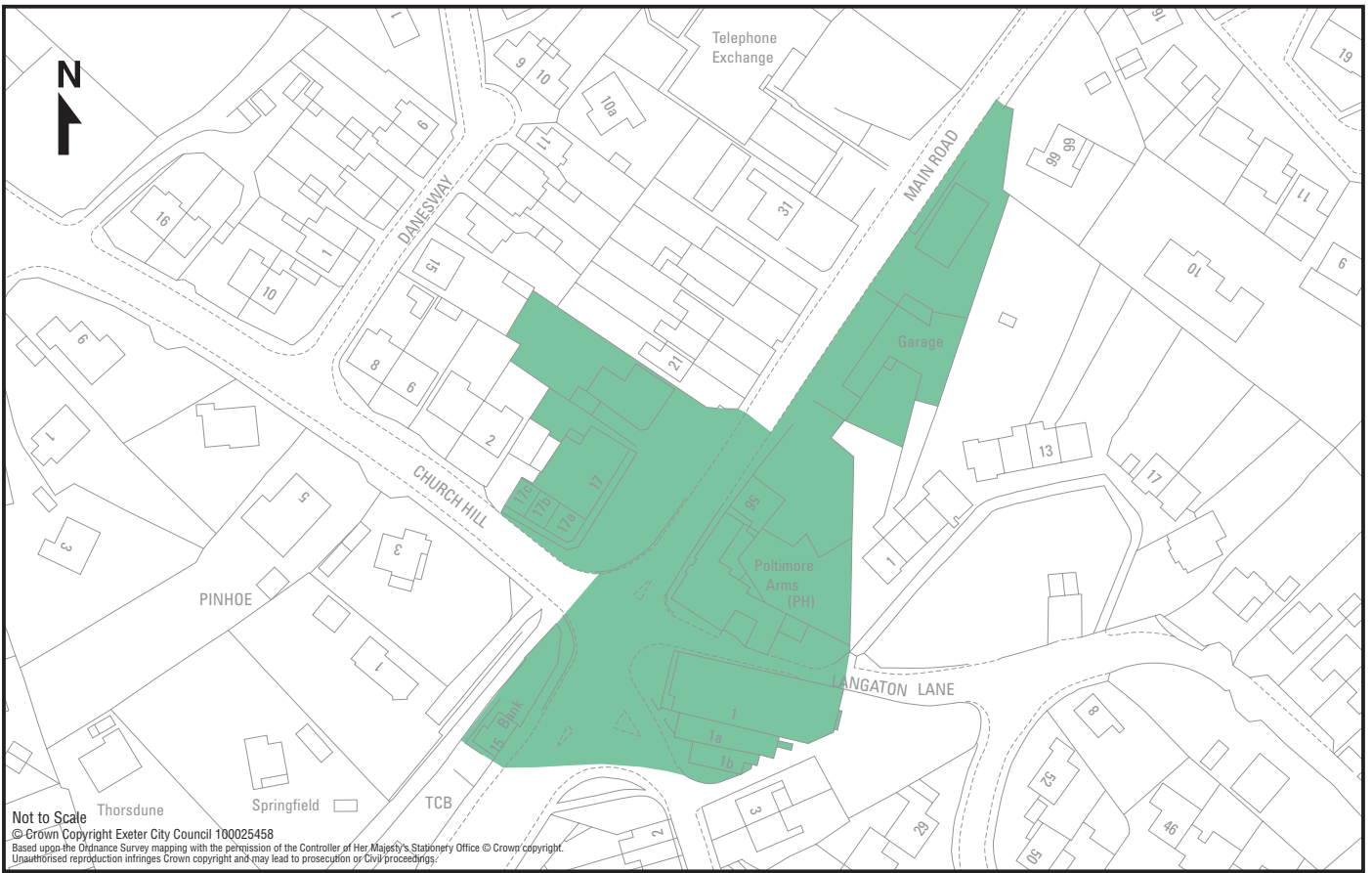




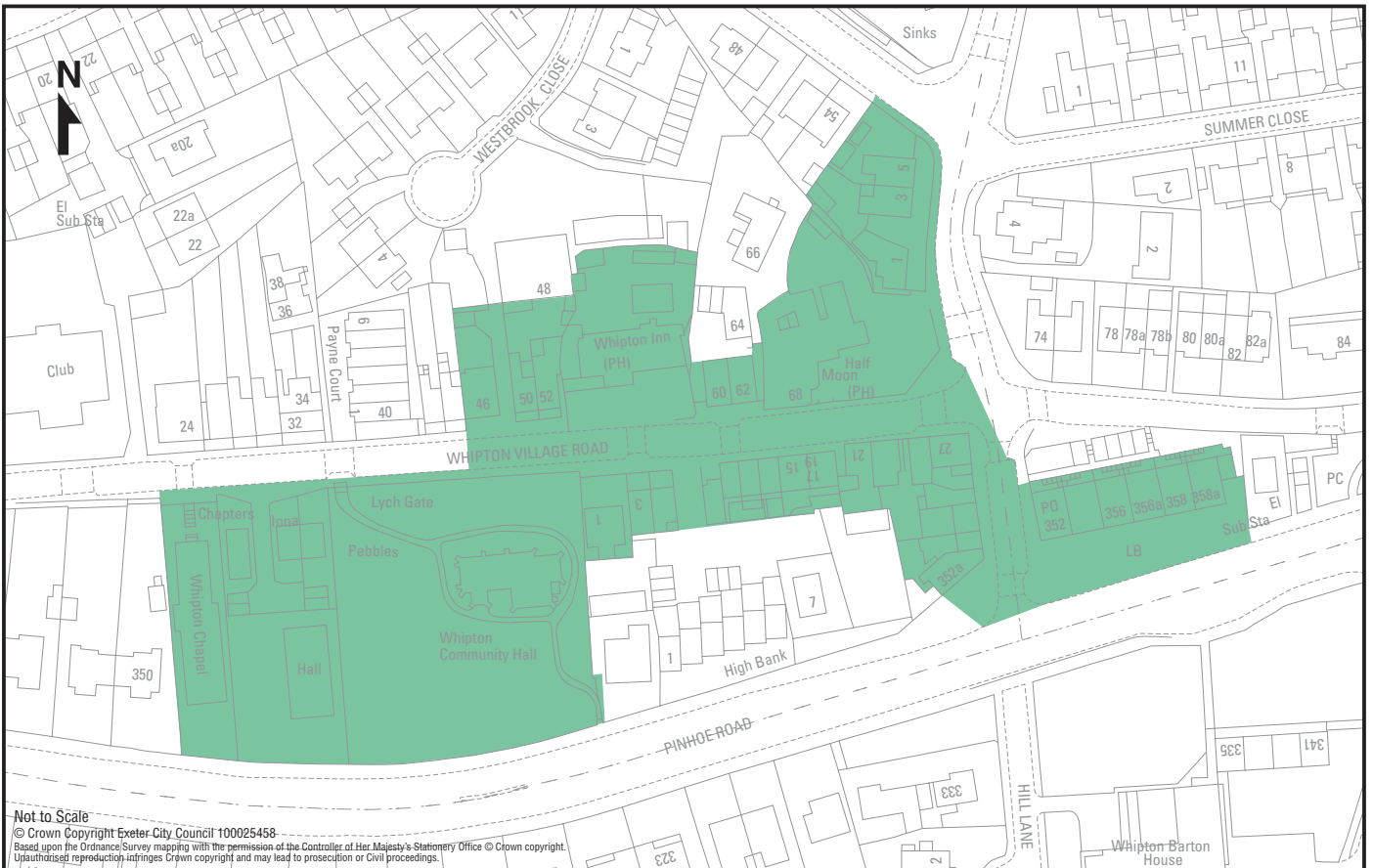
A2.9: Beacon Lane Local Centre S1, S3, S5



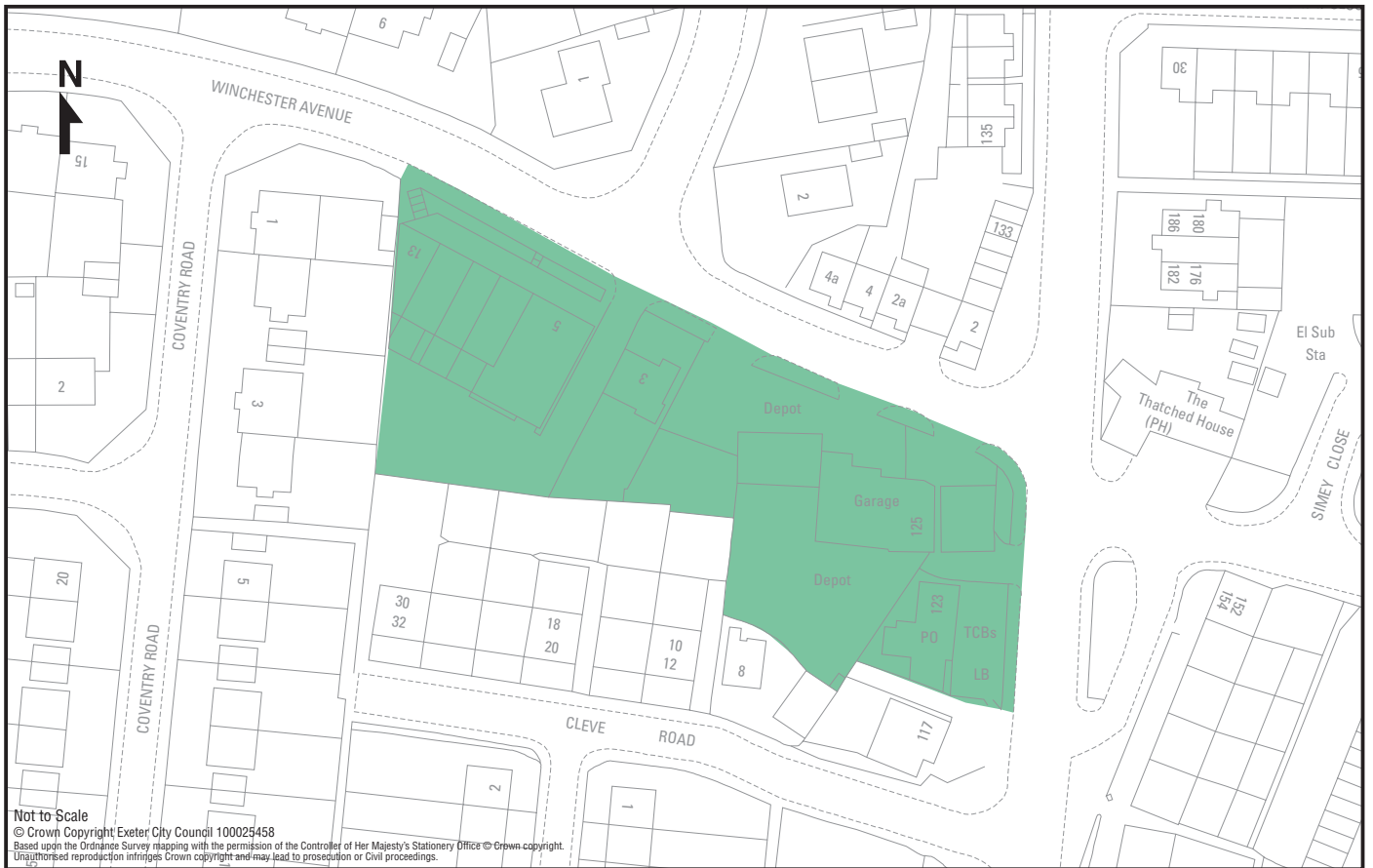
A2.10: Polsloe Bridge Local Centre S1, S3, S5



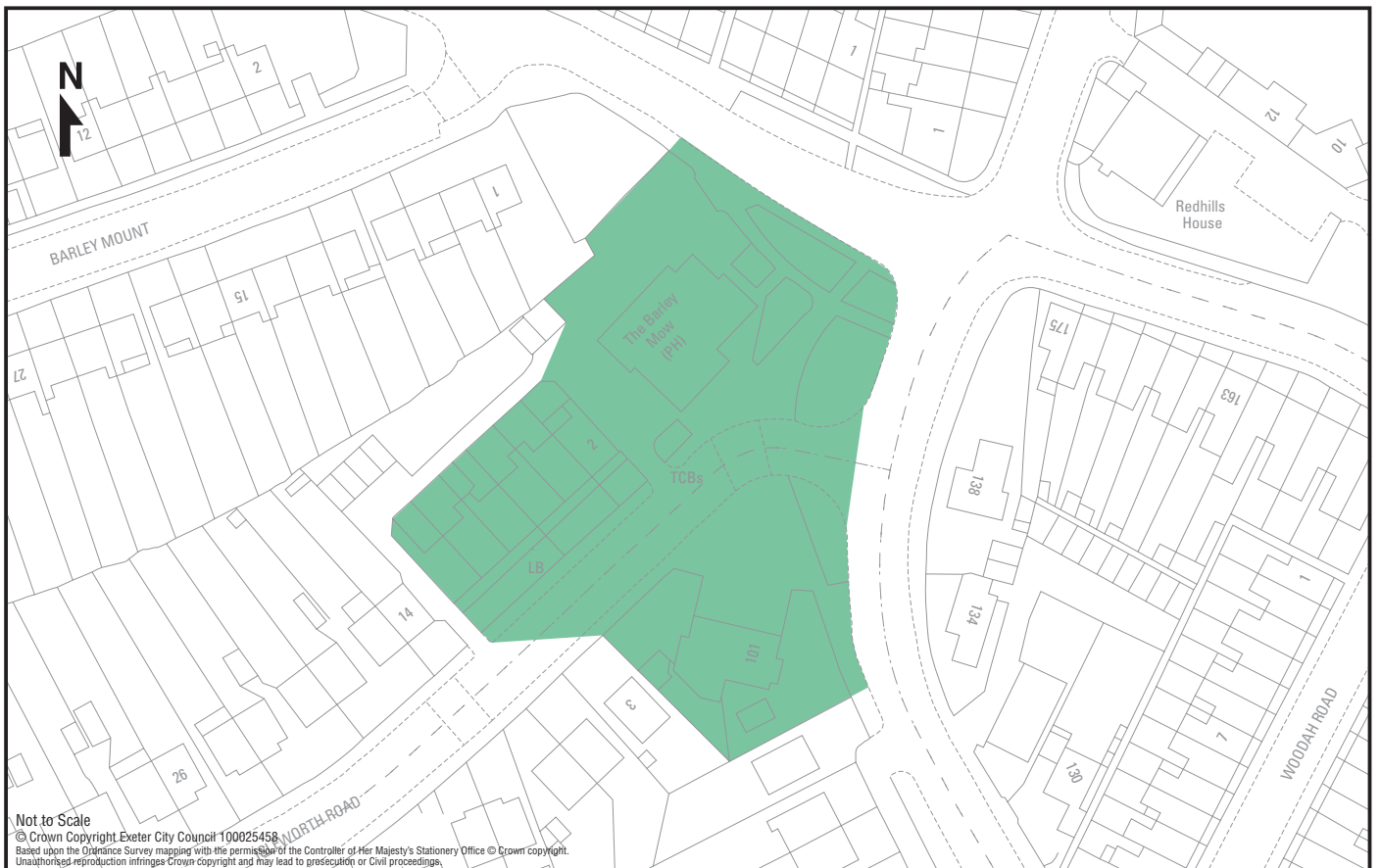
A2.11: Pinhoe Local Centre S1, S3, S5



A2.12: Whipton Local Centre S1, S3, S5



A2.13: Exwick Road / Winchester Avenue Local Centre S1, S3, S5



A2.14: Isleworth Road Local Centre S1, S3, S5

